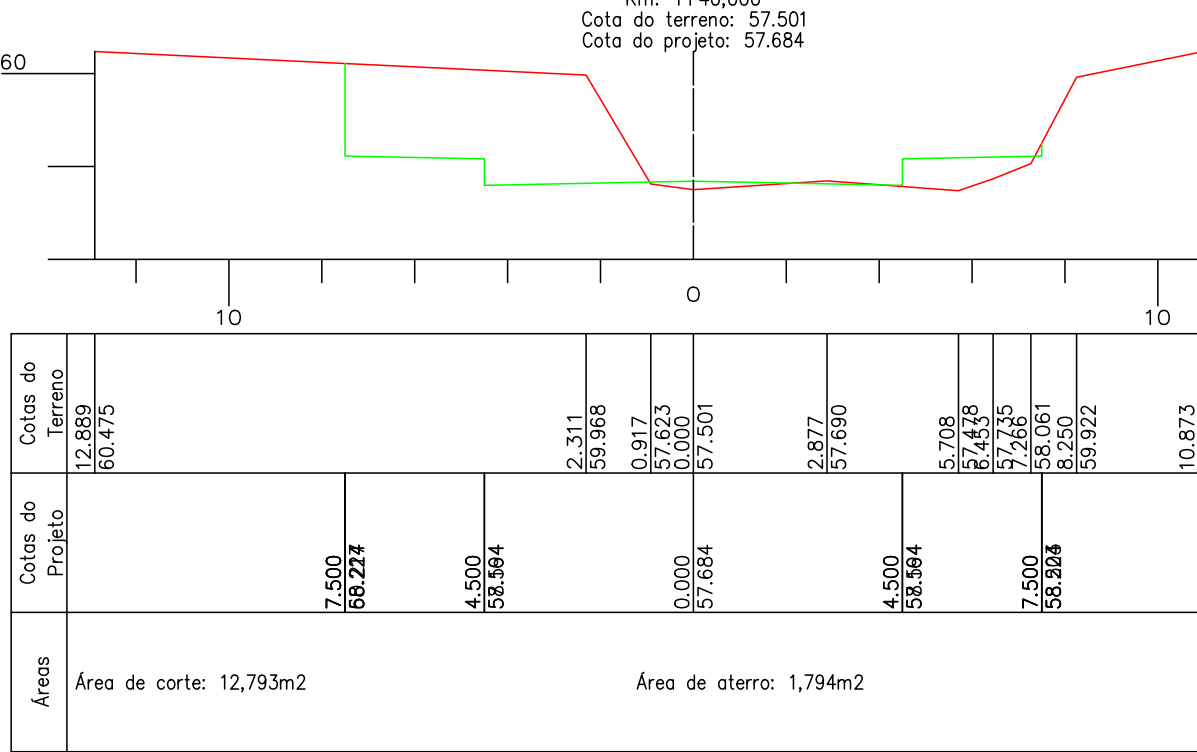
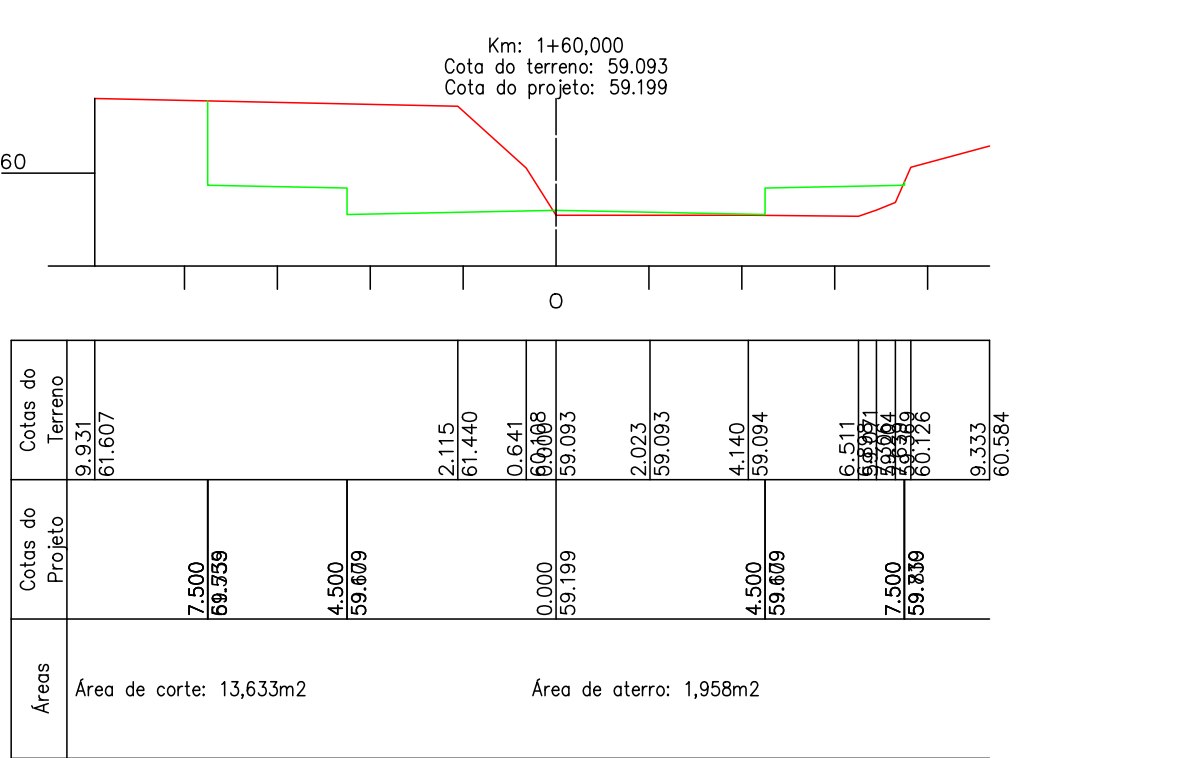
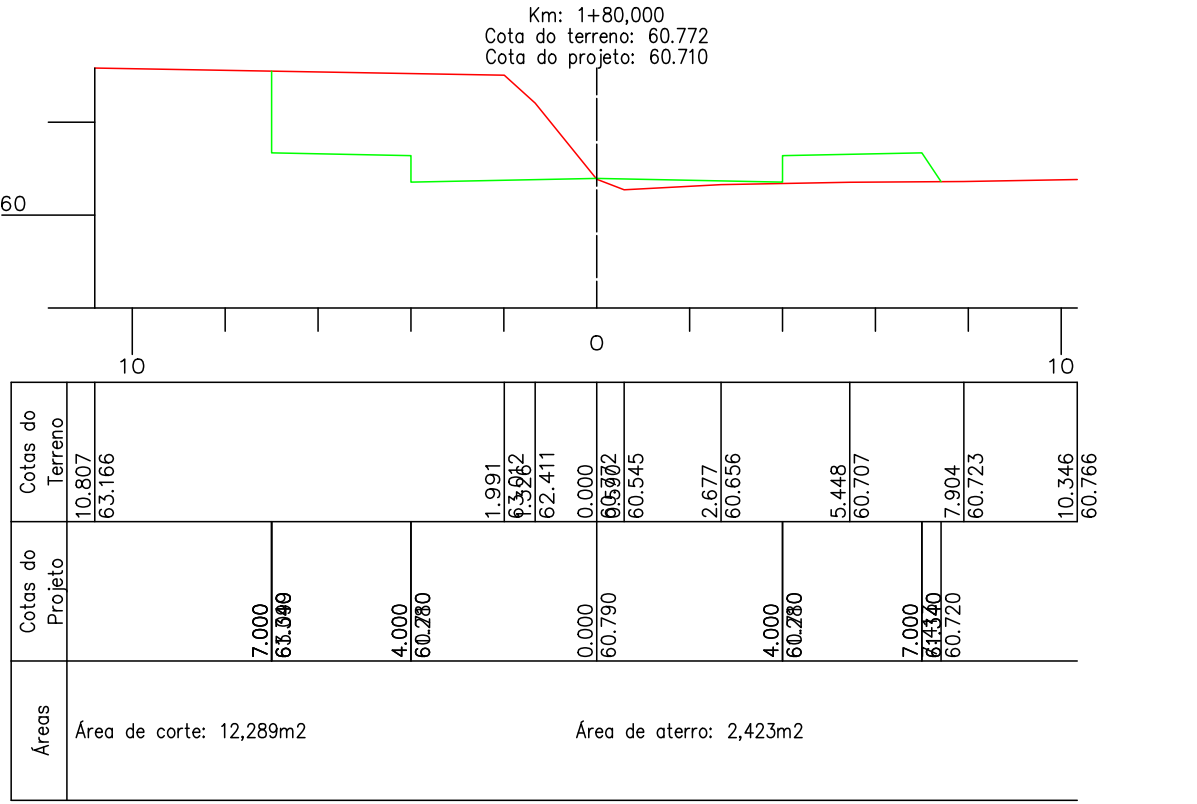
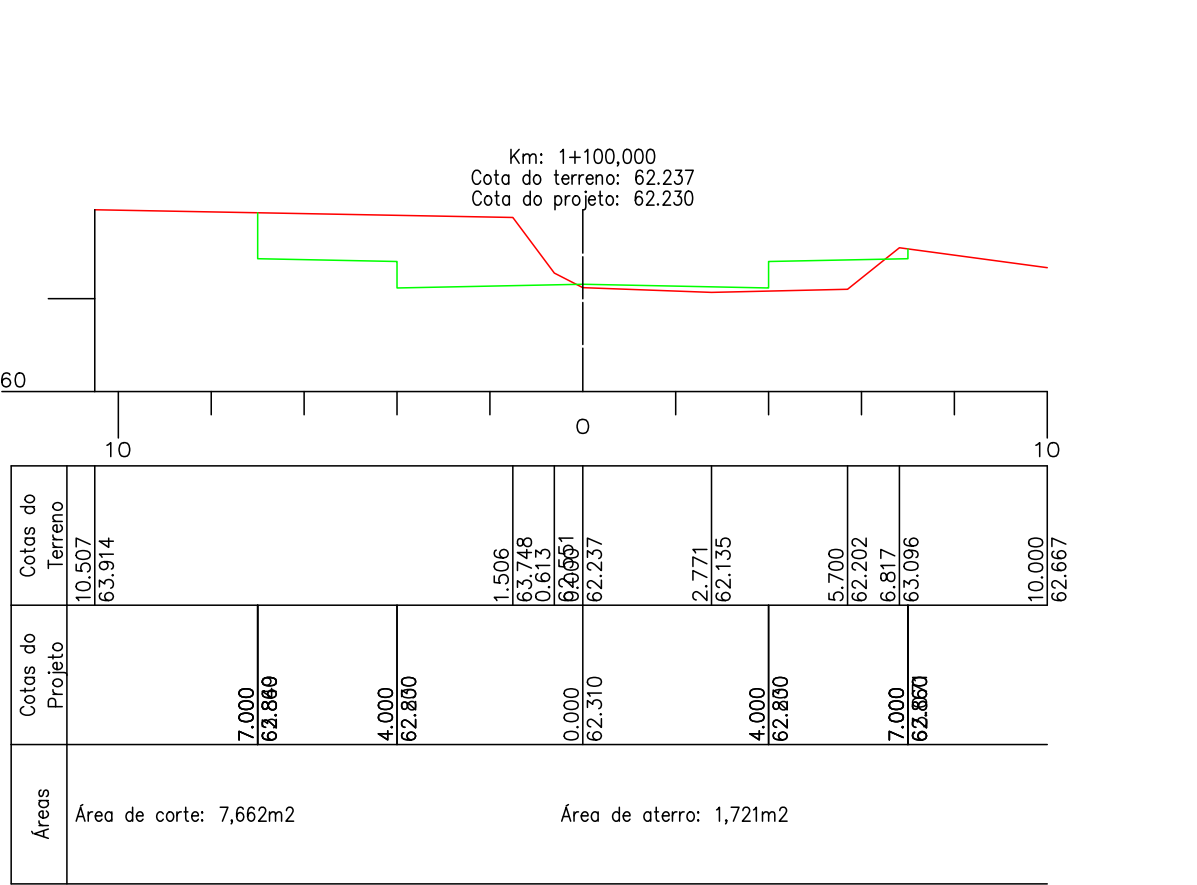
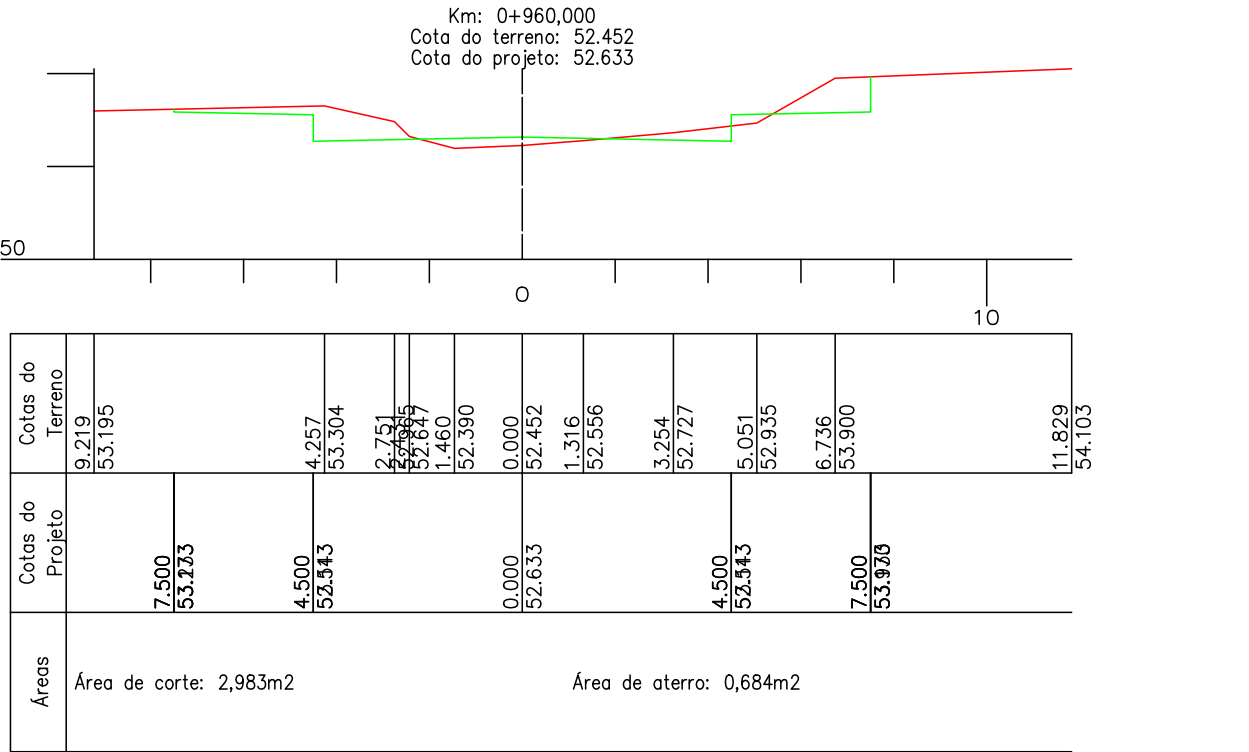
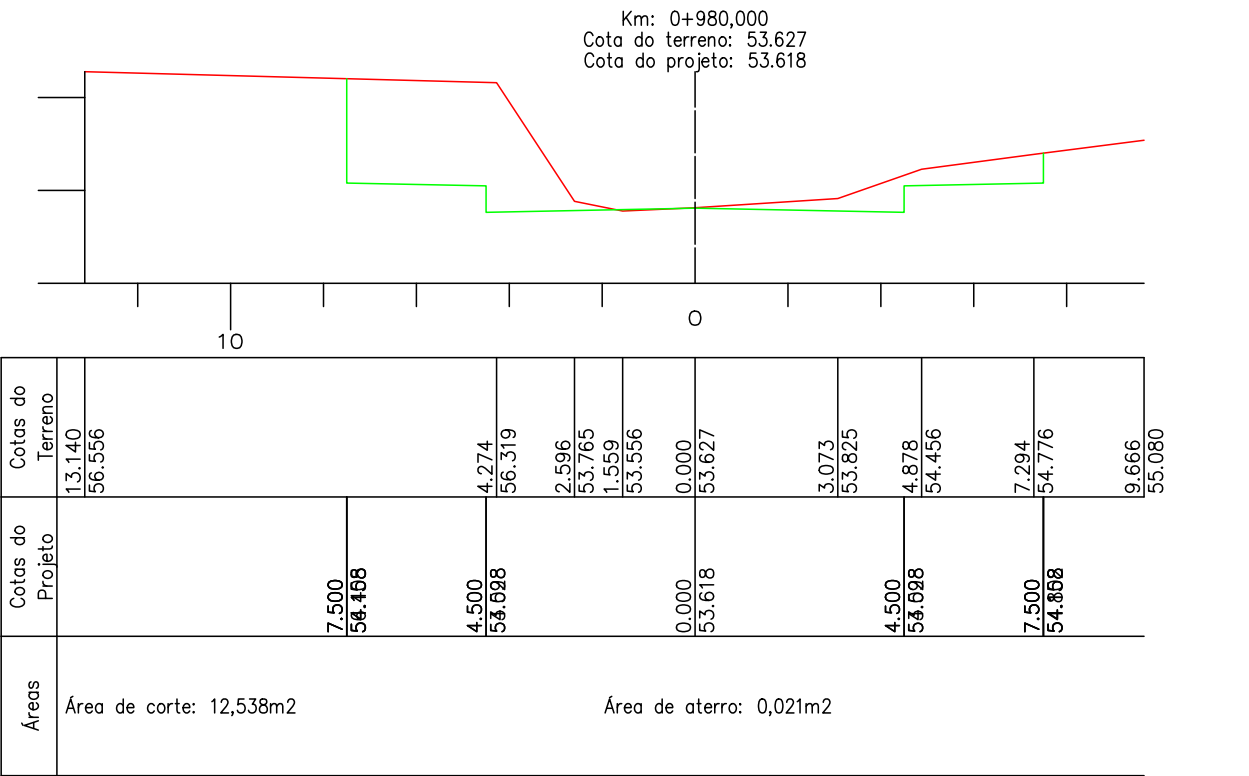
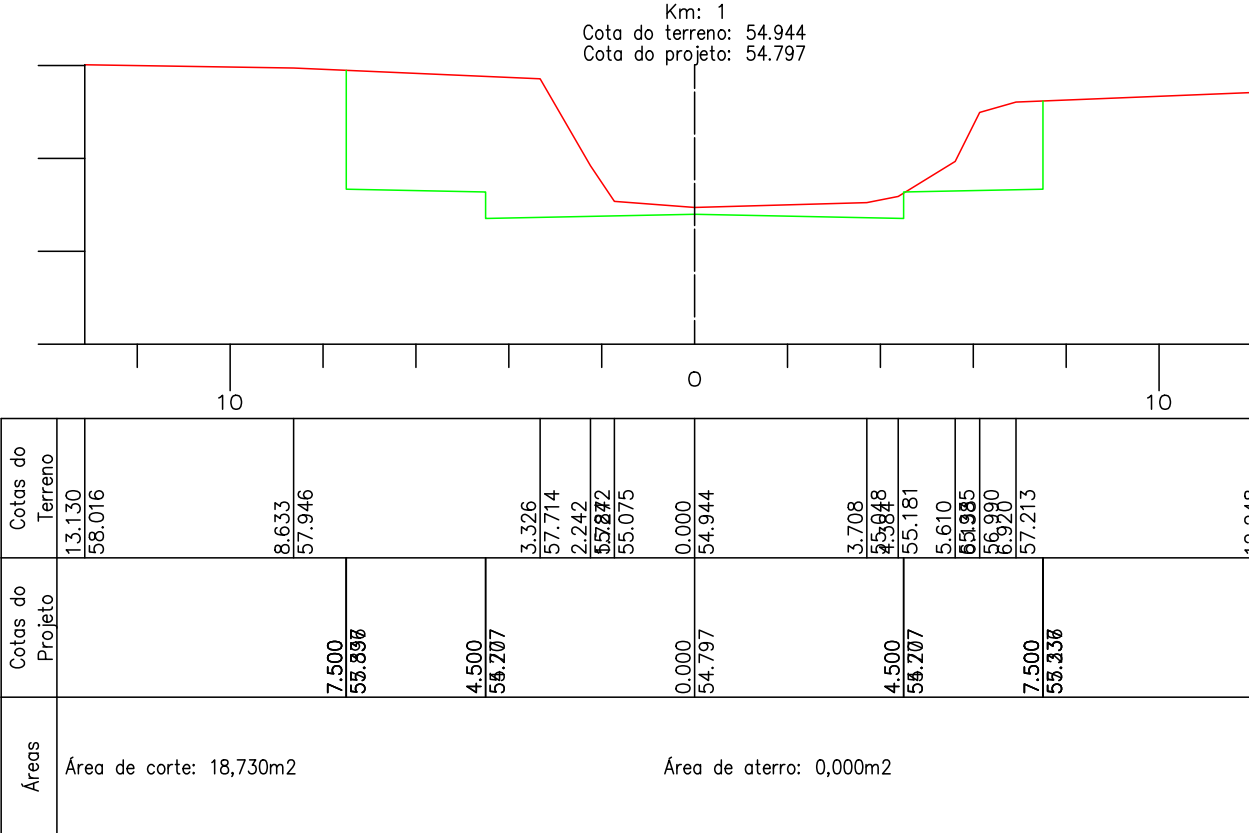
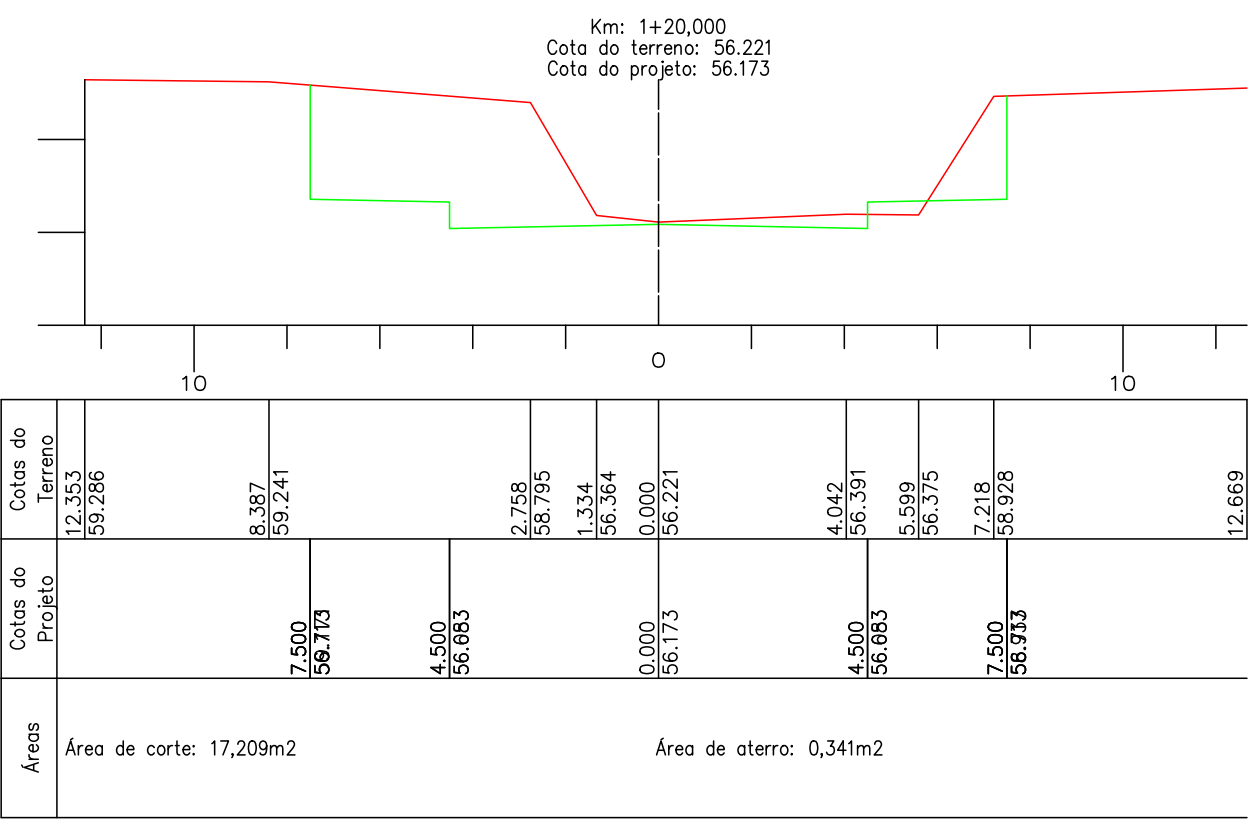
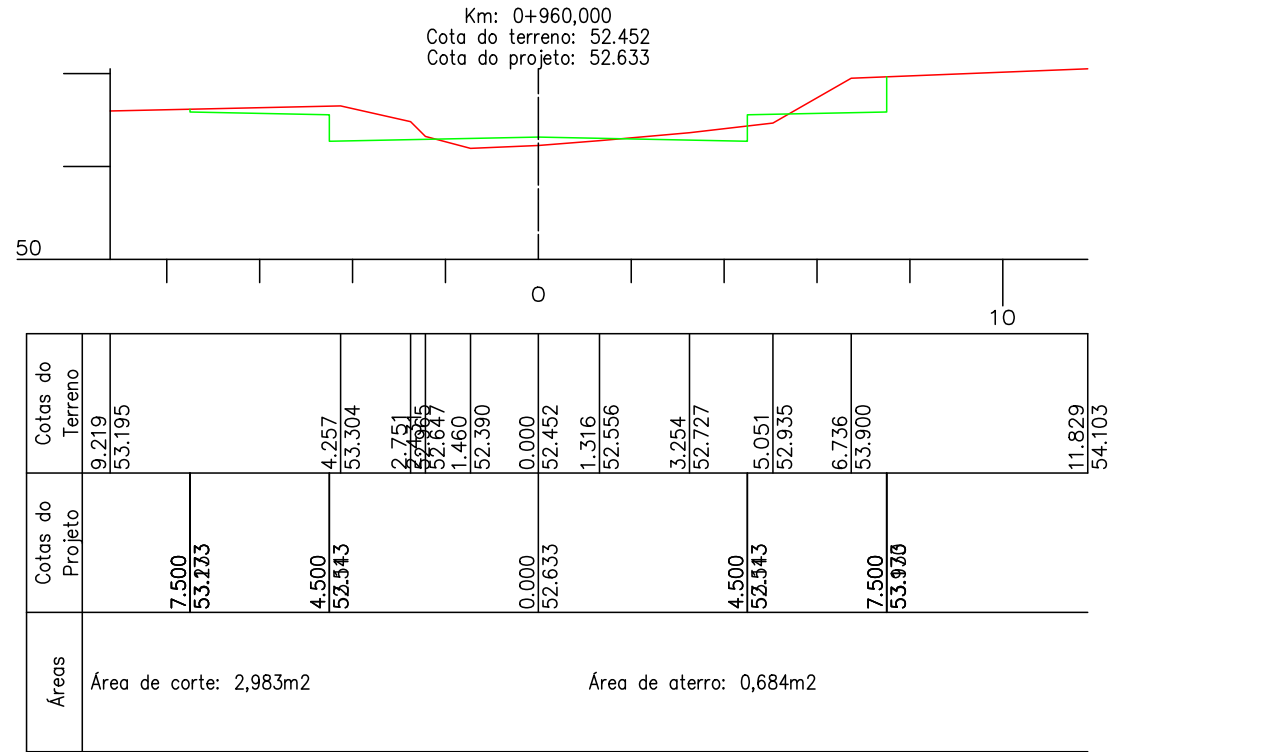
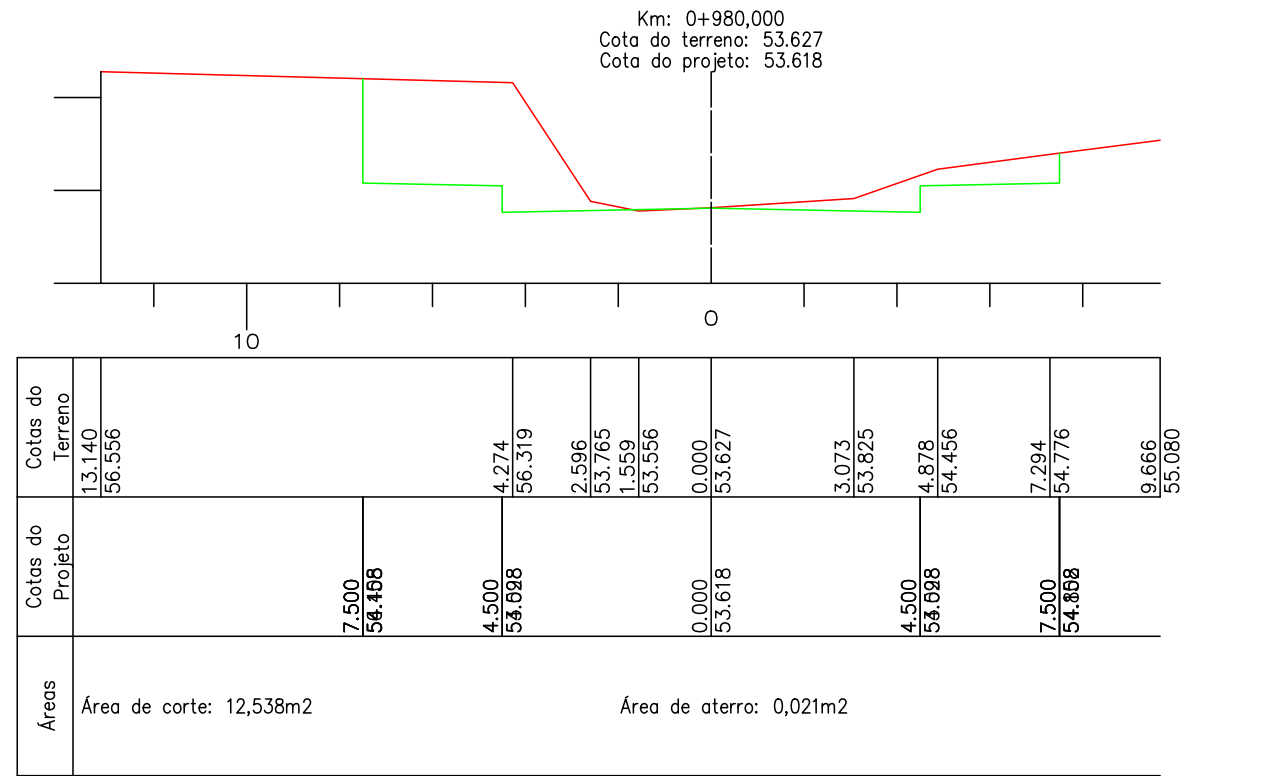
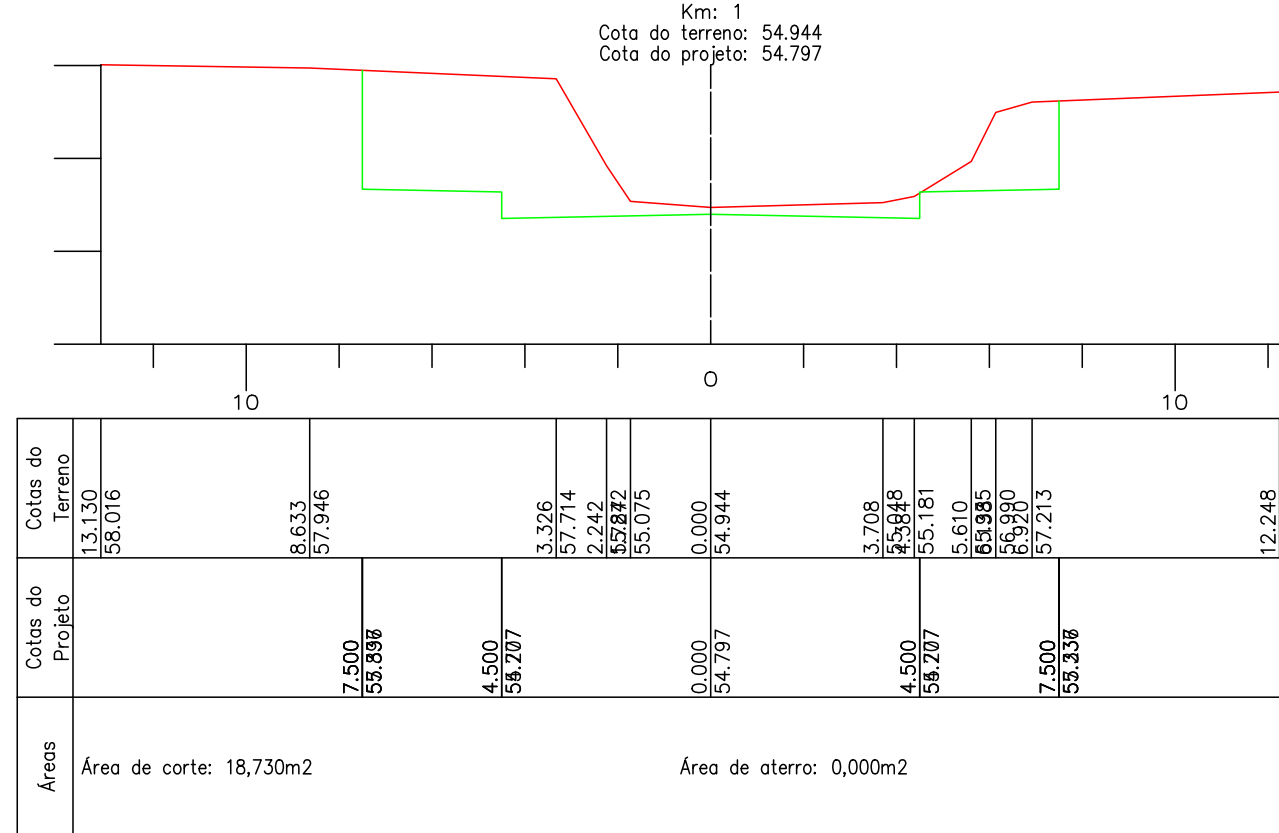
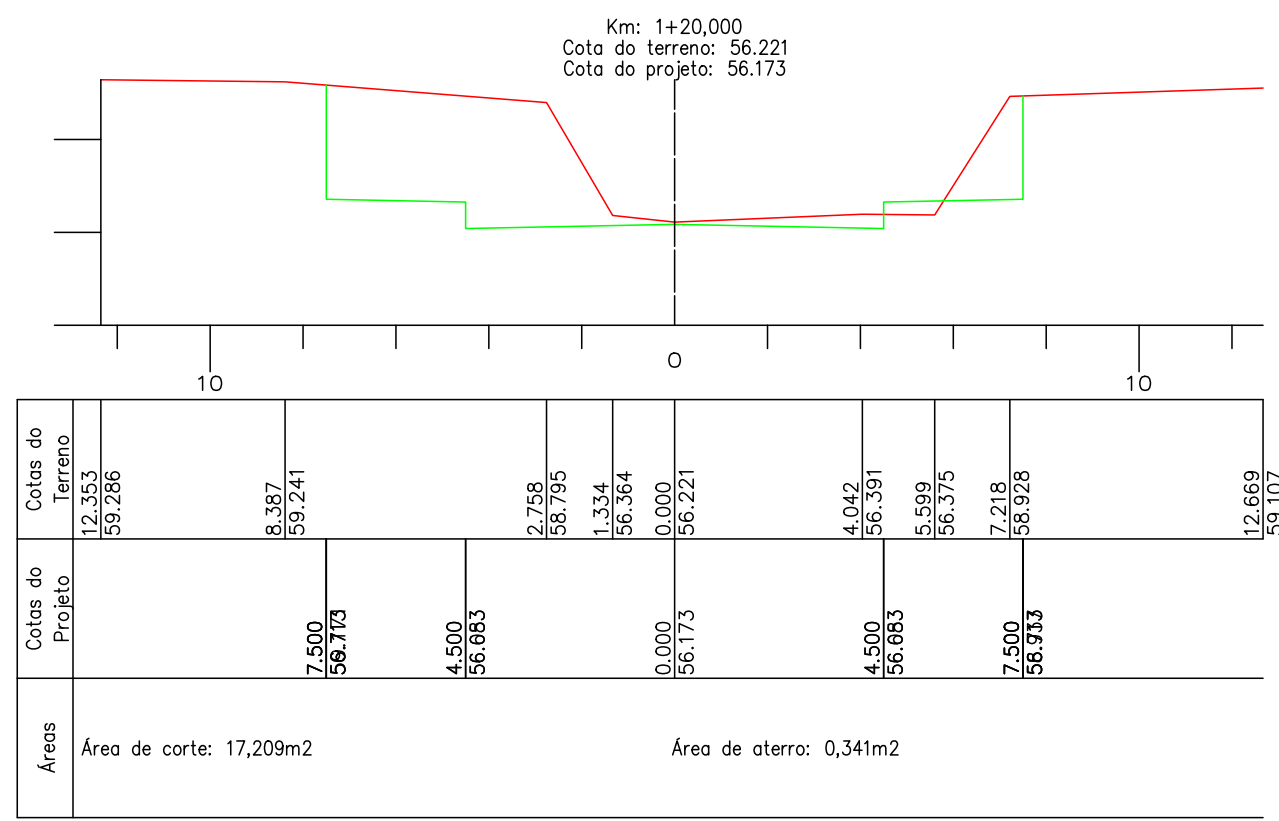
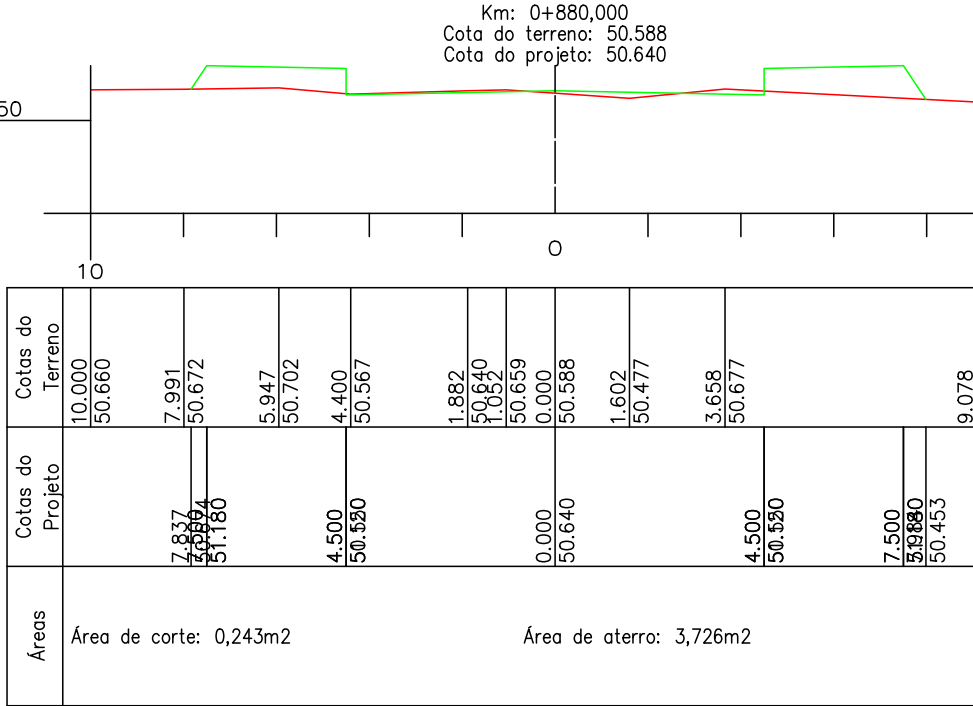
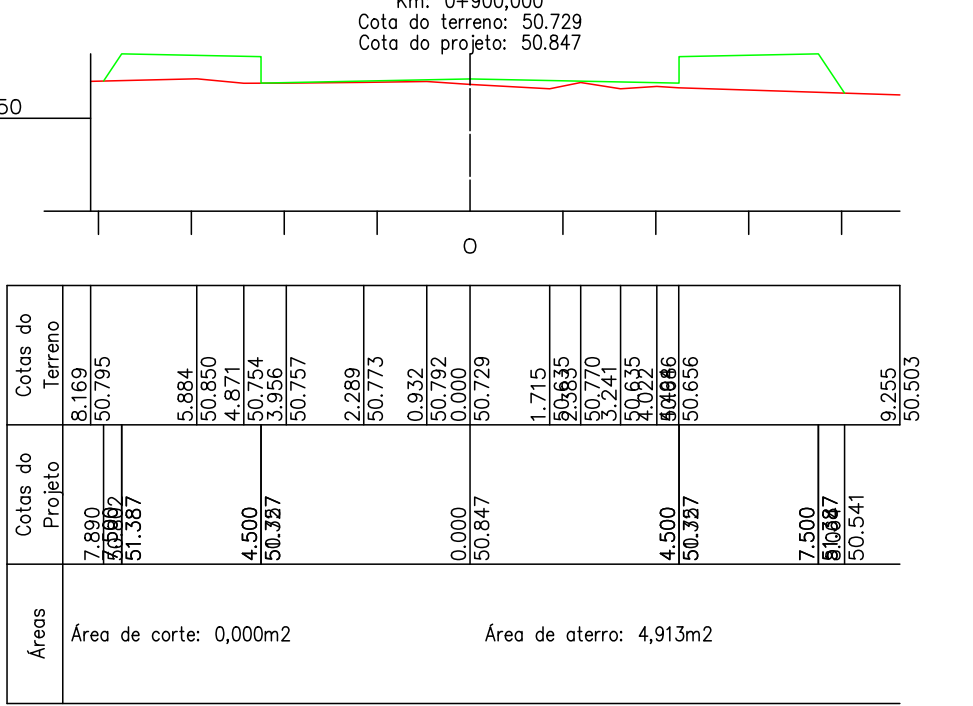
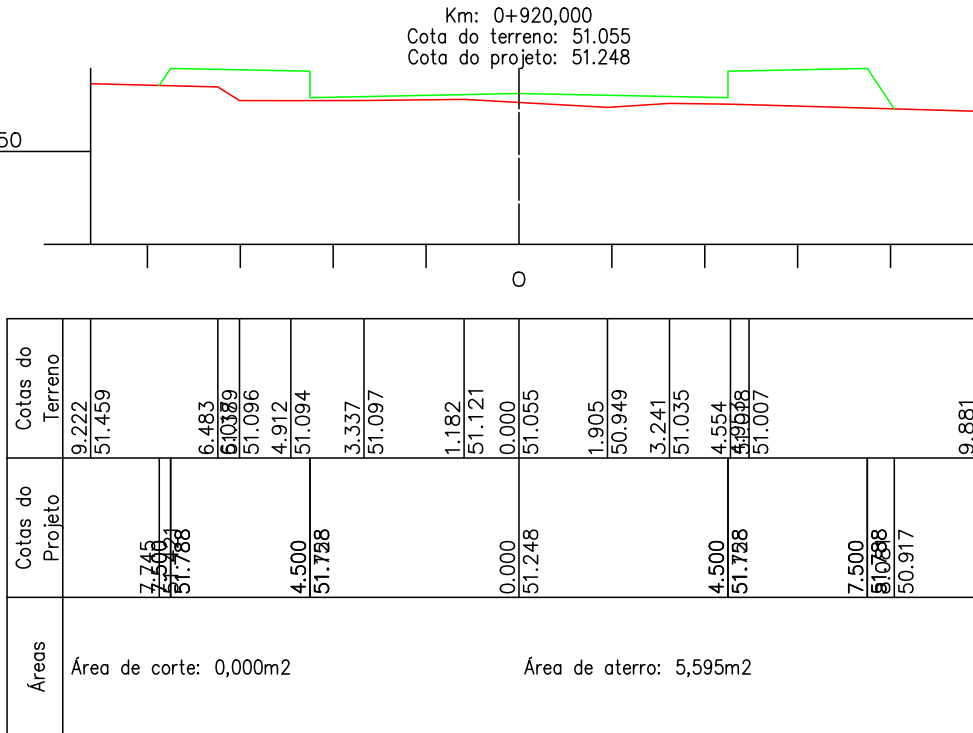
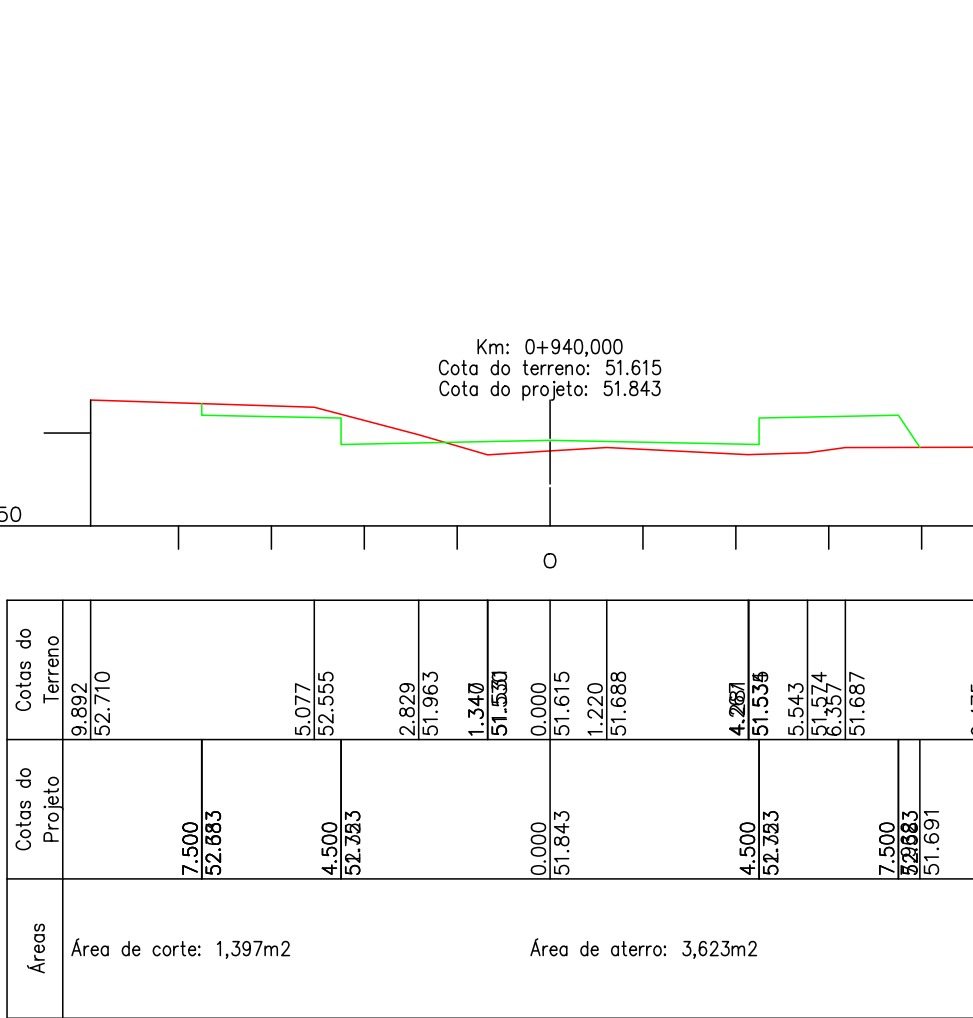
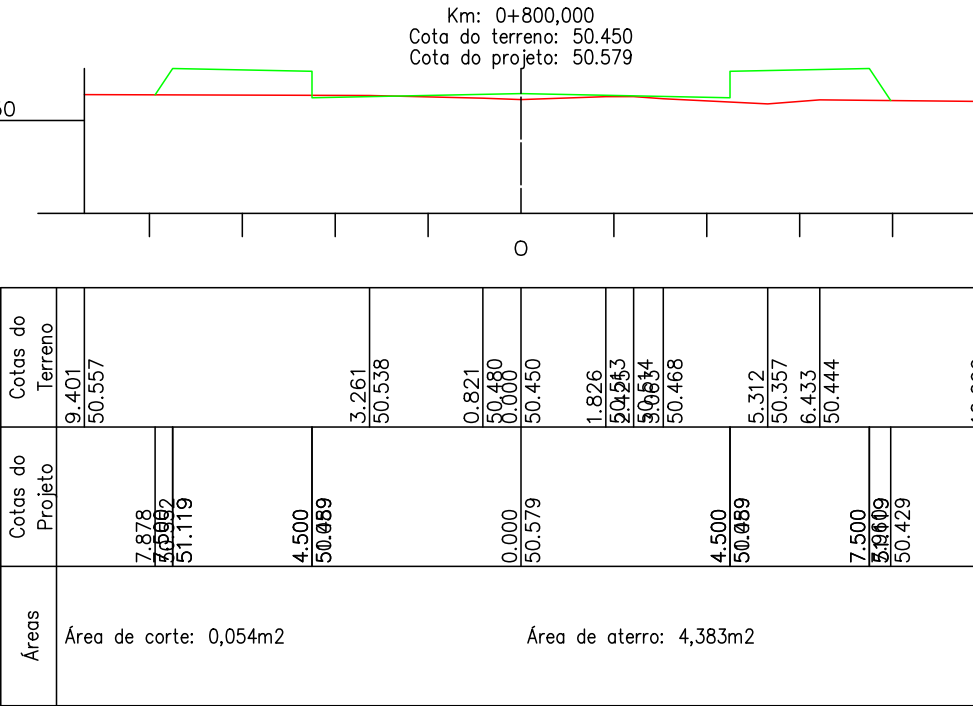
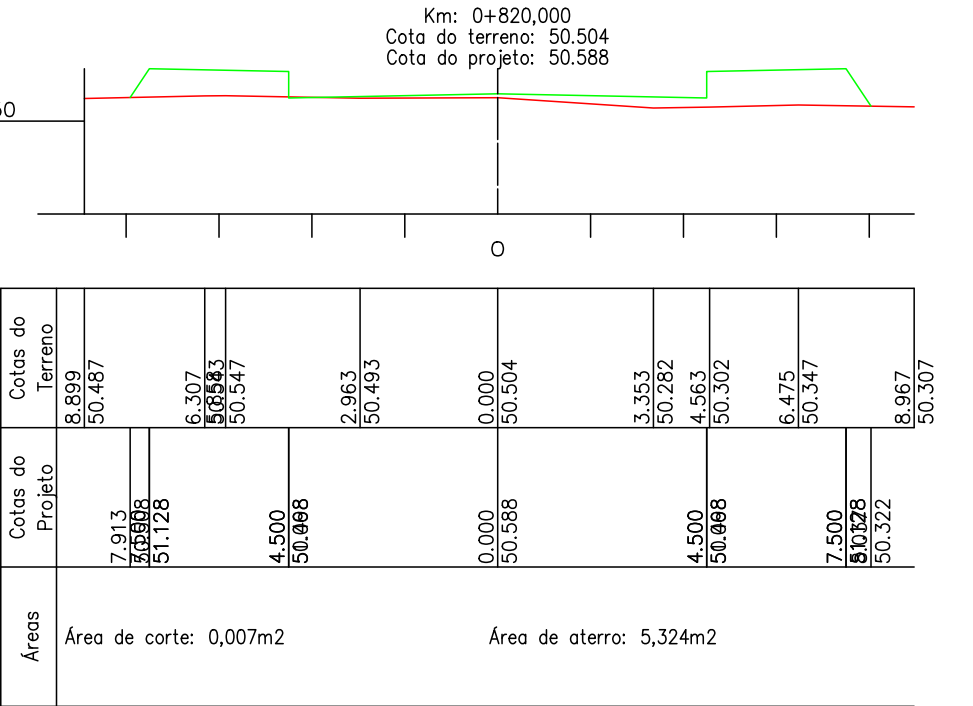
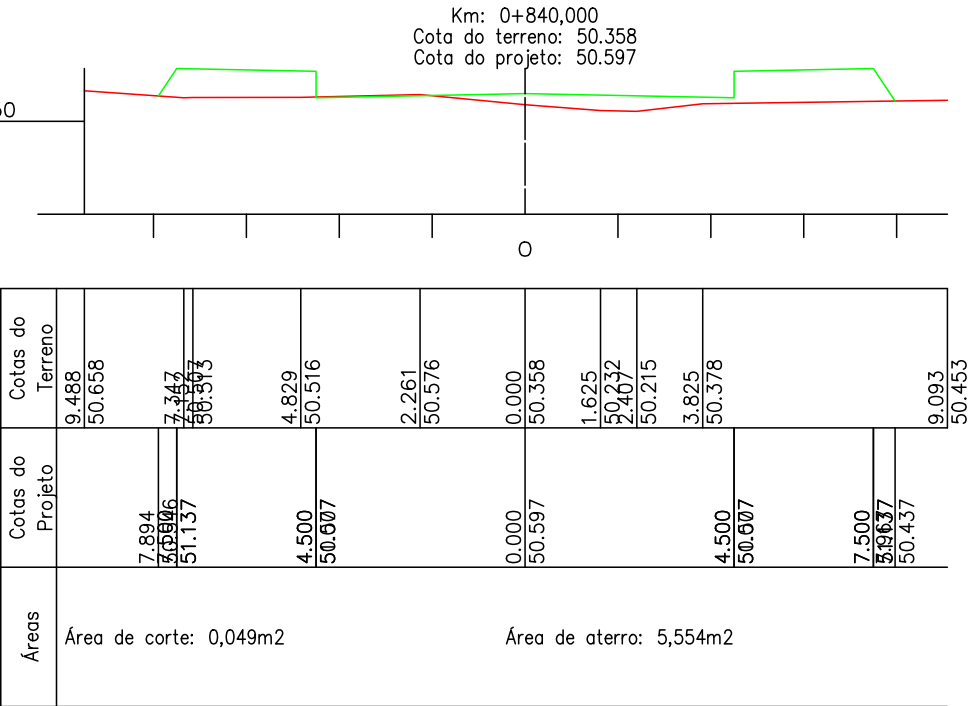
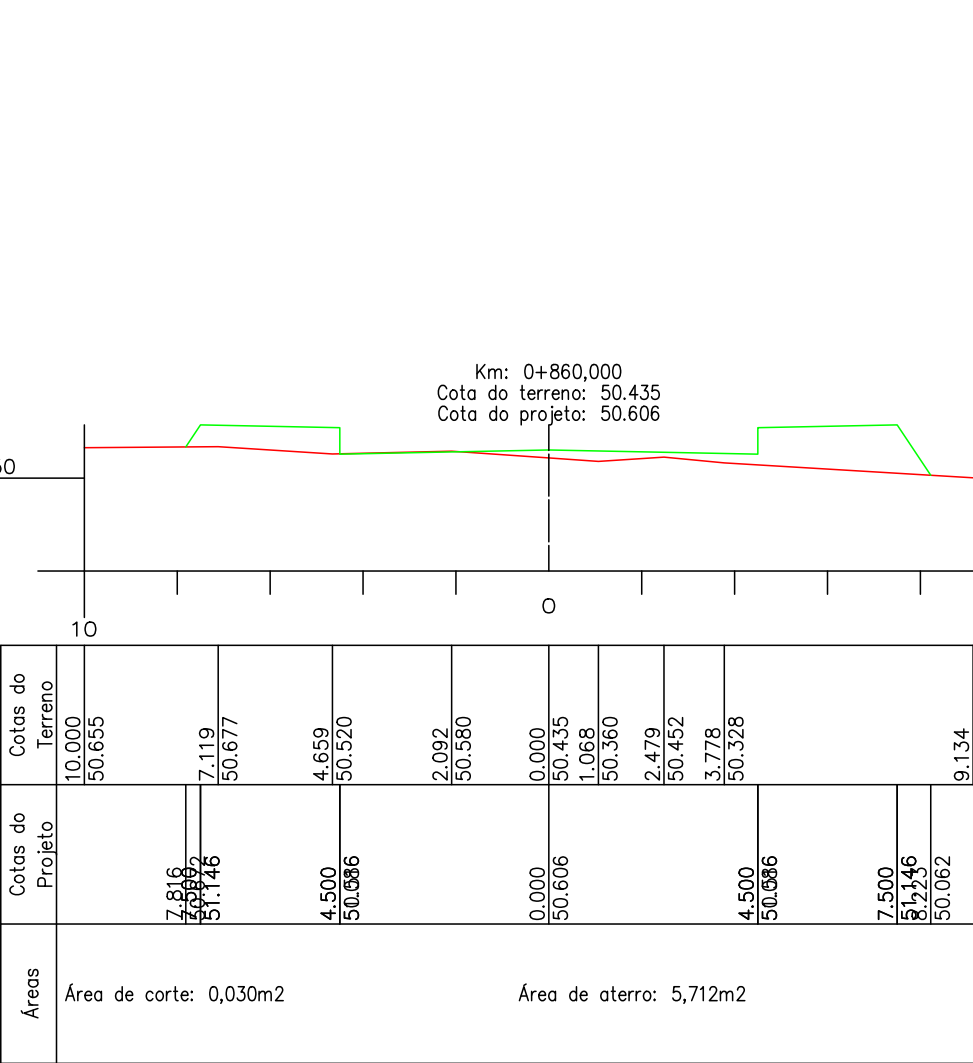


SEÇÕES TRANSVERSAIS - 03



LEGENDA	
	TERRENO NATURAL
	EIXO PROJETADO

OBSERVAÇÕES:
- ESTAQUEAMENTO DE 20 EM 20m;
- CASO NECESSÁRIO, AJUSTAR TRACADO, PERFIL E SEÇÕES CONFORME CONDICIONANTES LOCAIS, SEM PREJUÍZO AO PROJETO;
- DURANTE A OBRA PERMITIR ACESSO ÀS PROPRIEDADES;
- CONFERIR SERVIÇOS NO LOCAL E PROJETO.



PROJETO GEOMÉTRICO
SEÇÕES TRANSVERSAIS
Estaca 0 a 2+152,55

PRANCHA:
ST-3

MUNICÍPIO DE SAPUCAIA DO SUL

OBRA: Projeto de pavimentação,
drenagem, acessibilidade e sinalização
LOCAL: RUA DAS HORTÊNCIAS

RESPONSÁVEL TÉCNICO:

Eng^a. Civil Maria Eugênia Cardoso
CREA/RS 107.194

ÁREA TOTAL:

19.028,73m²

ESCALA:

S/Escala
DATA:
JAN/2024