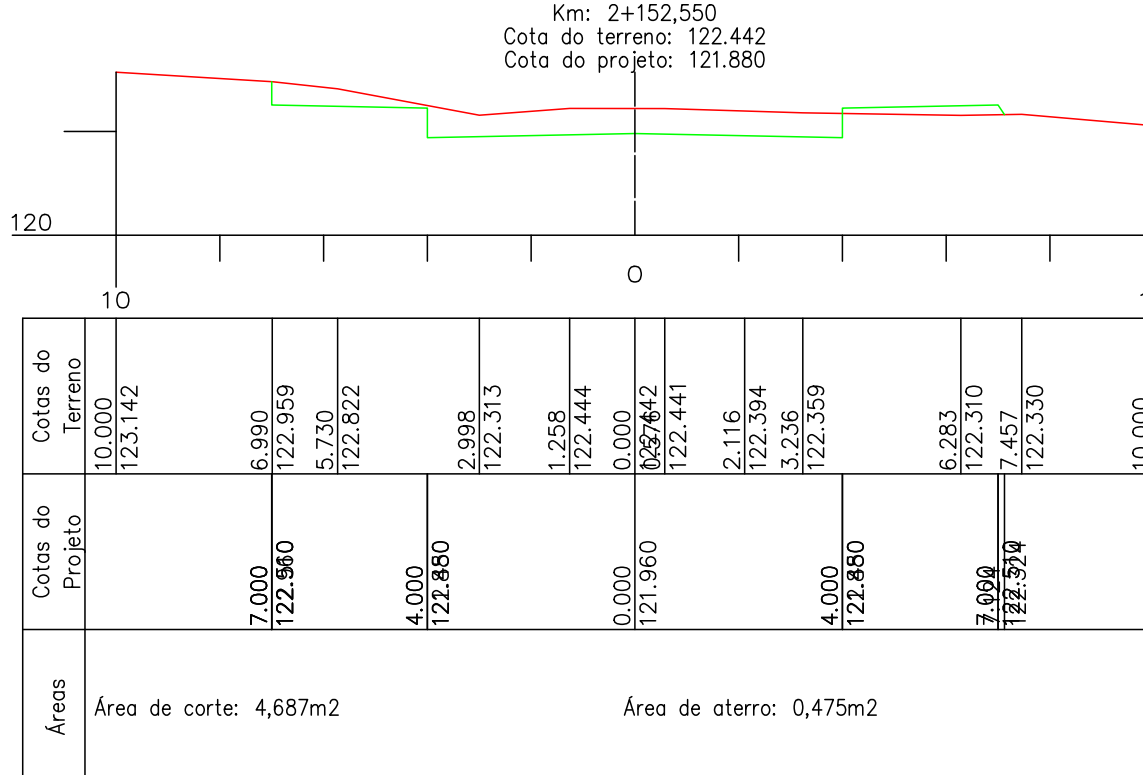
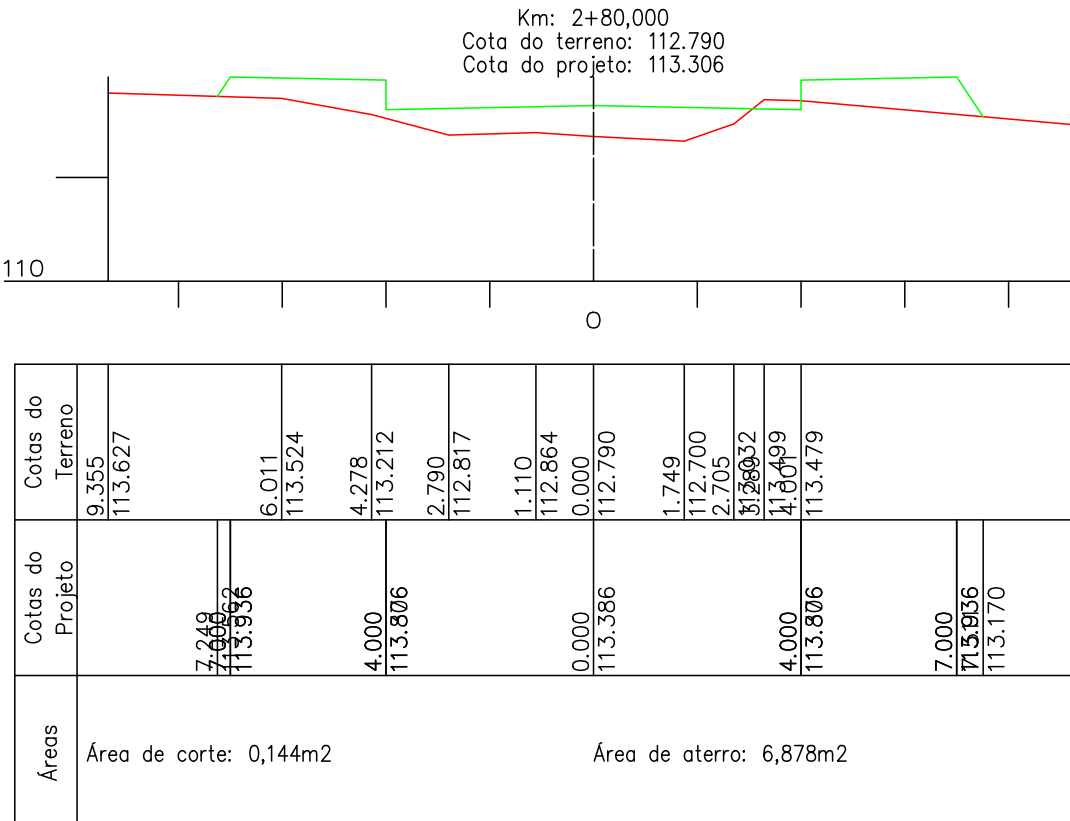
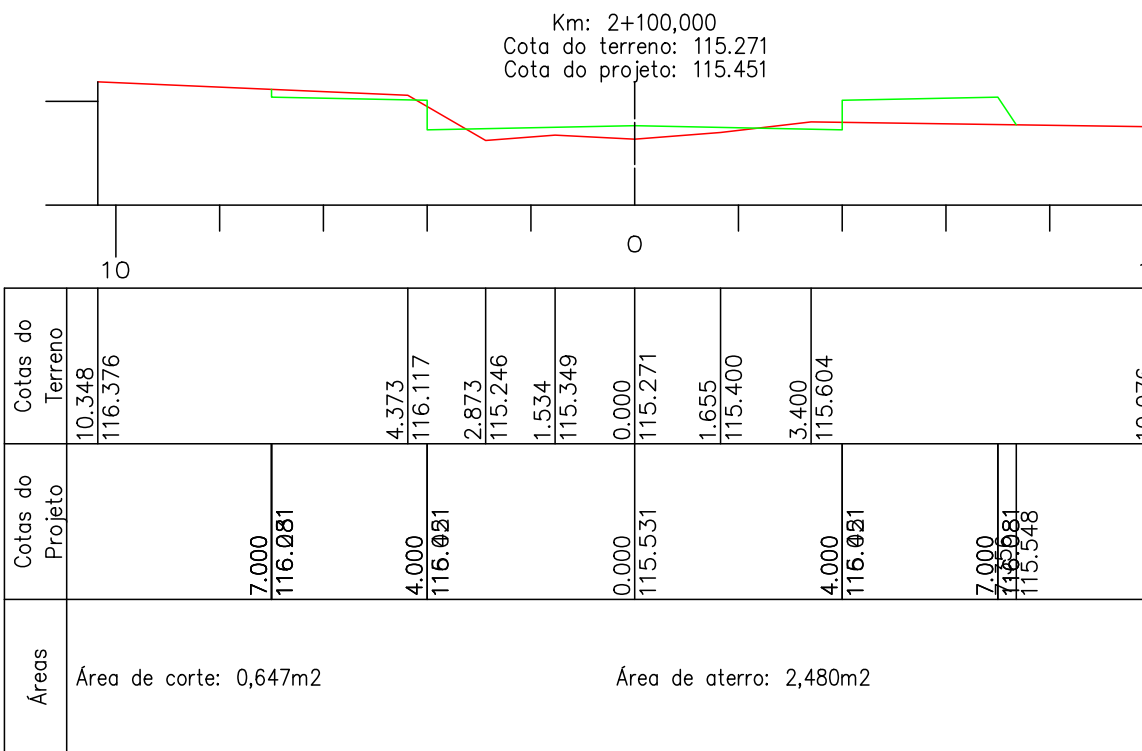
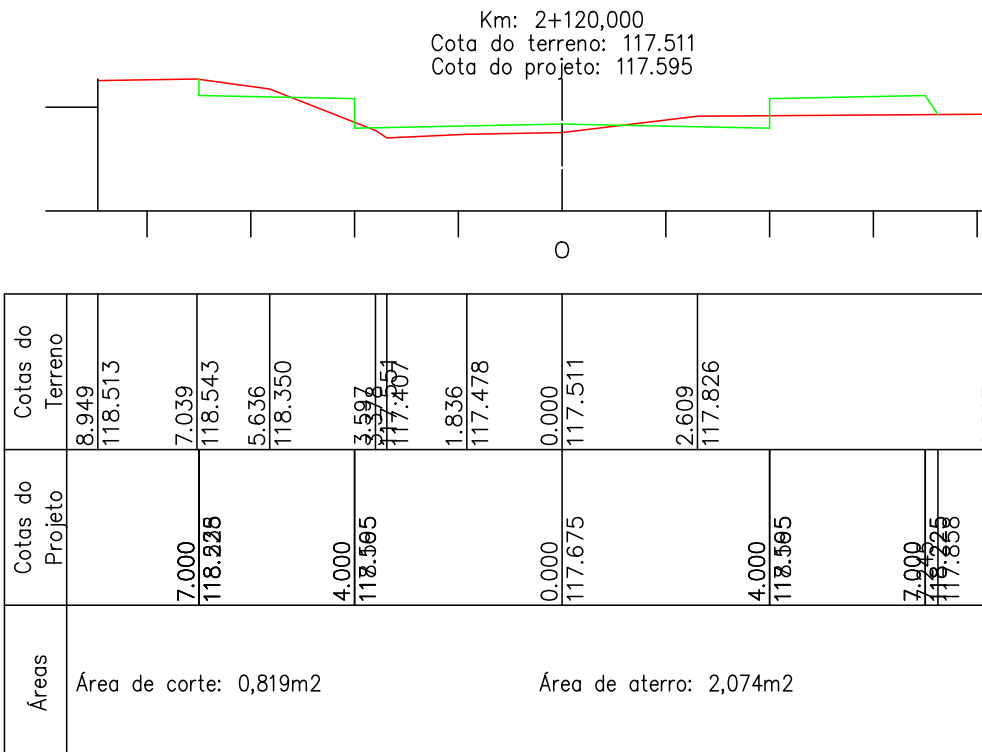
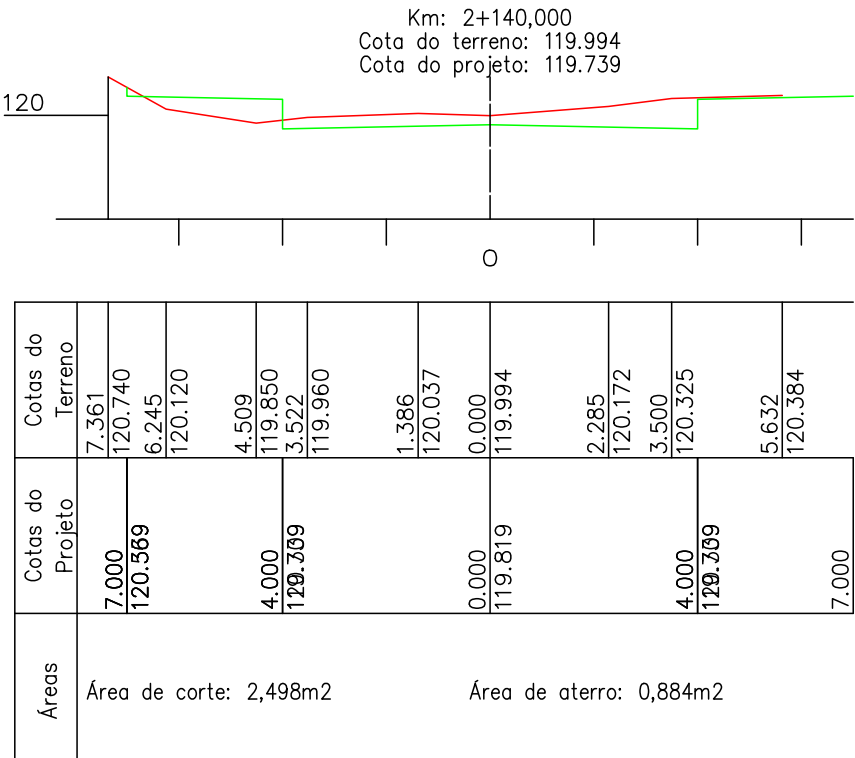
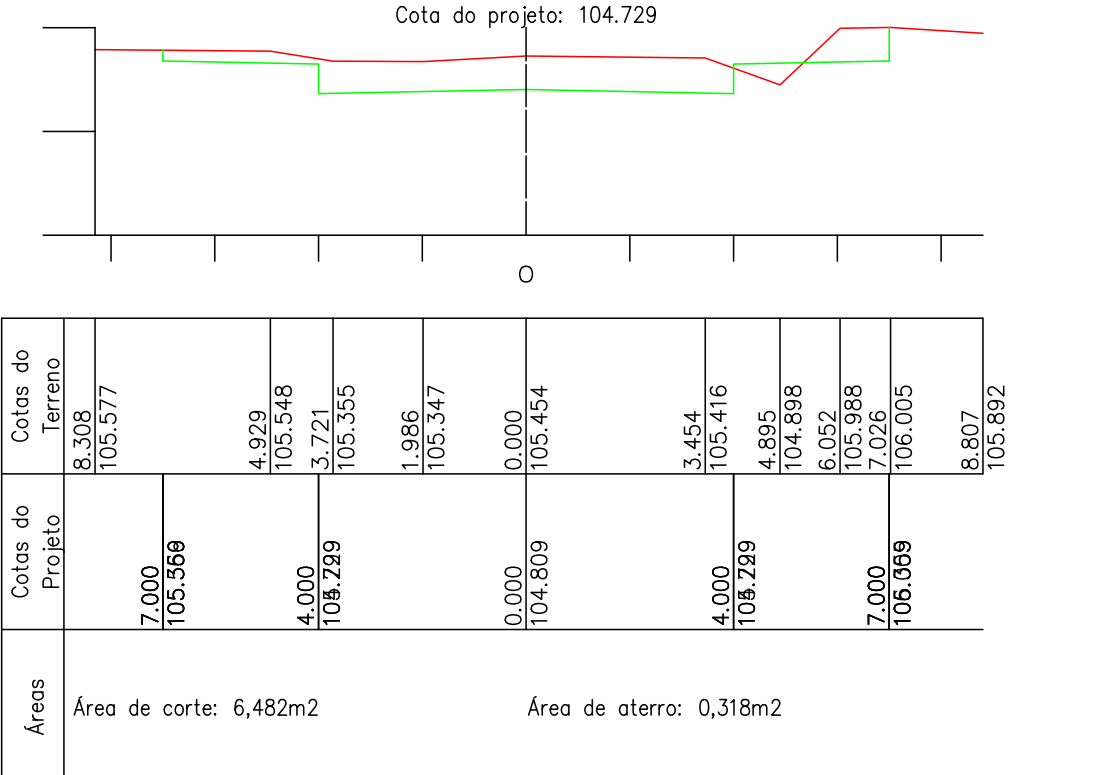
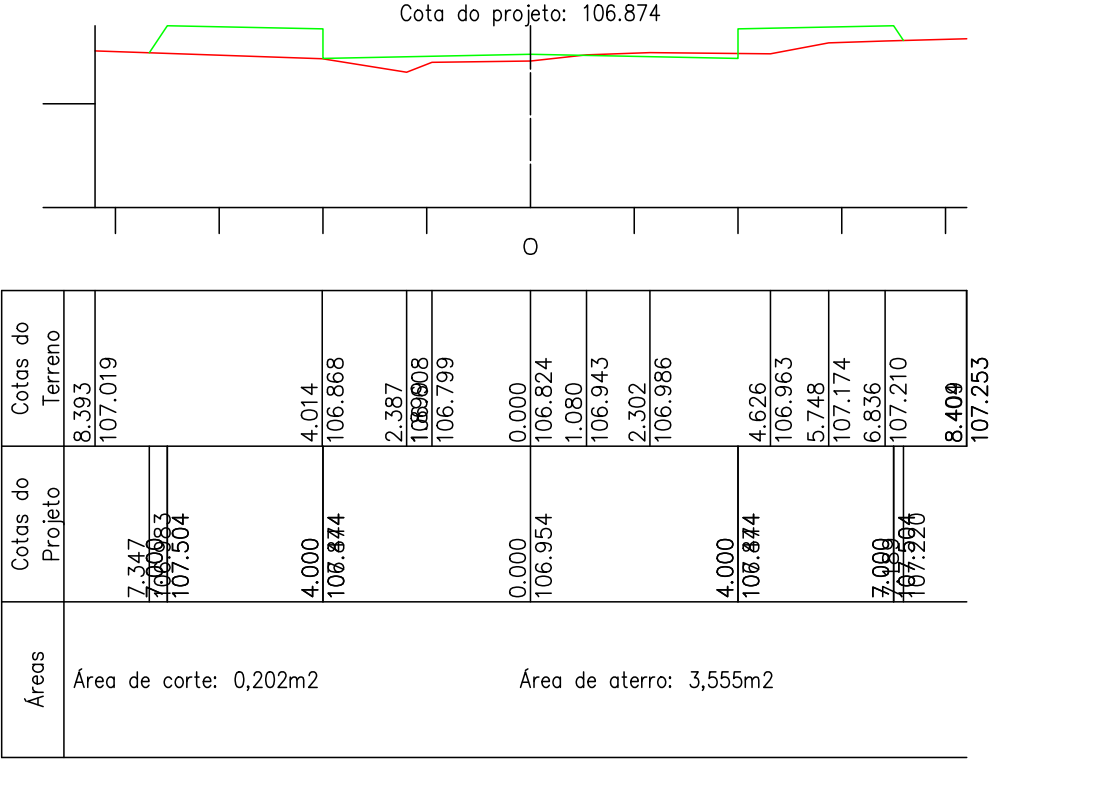
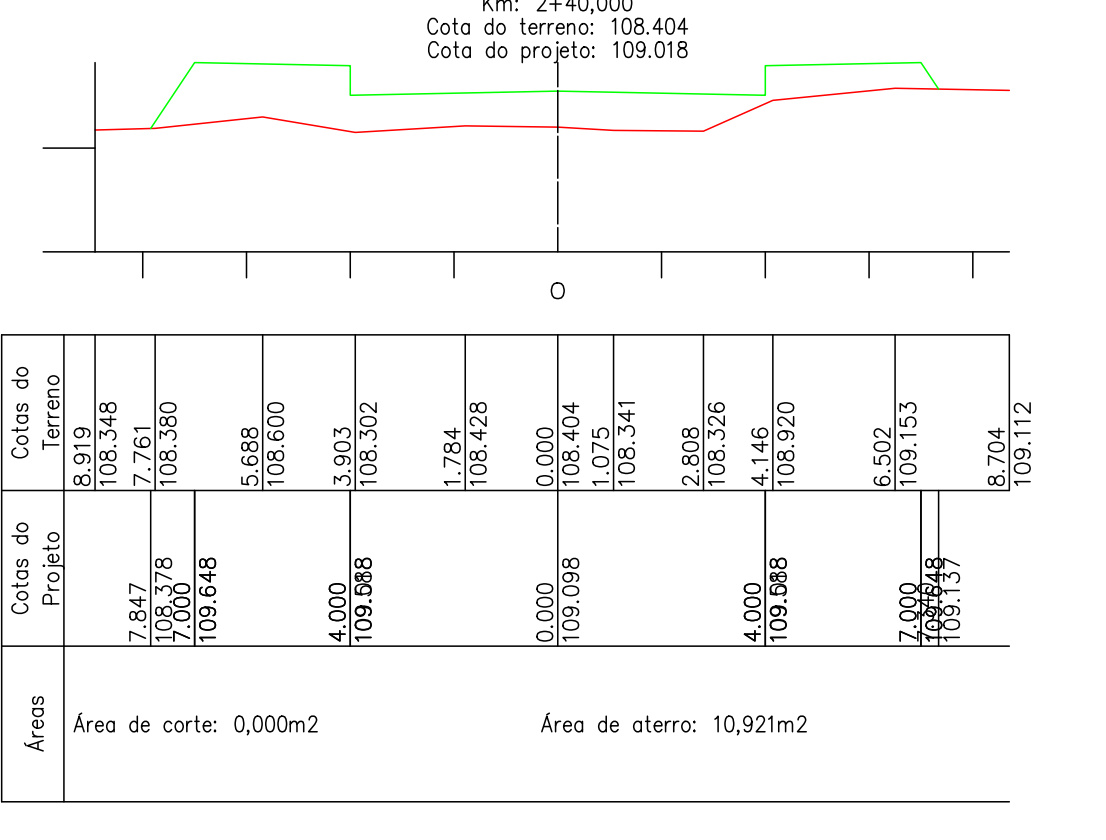
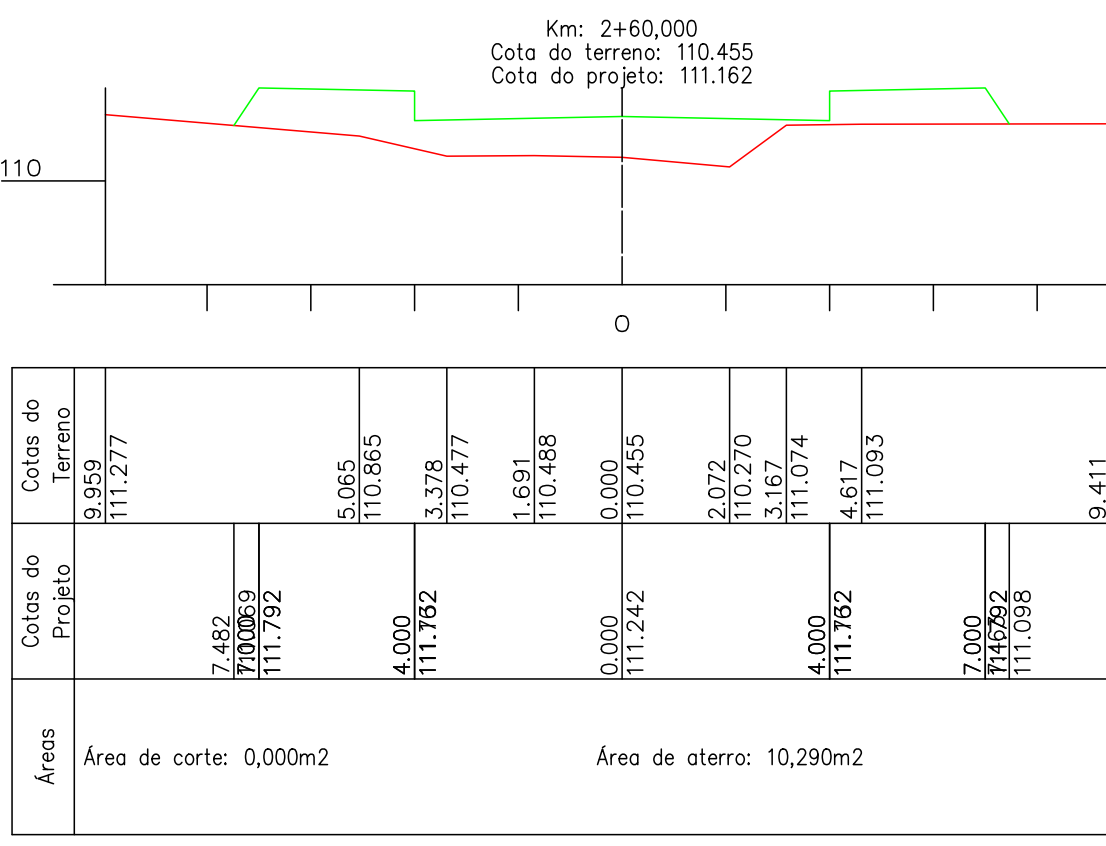
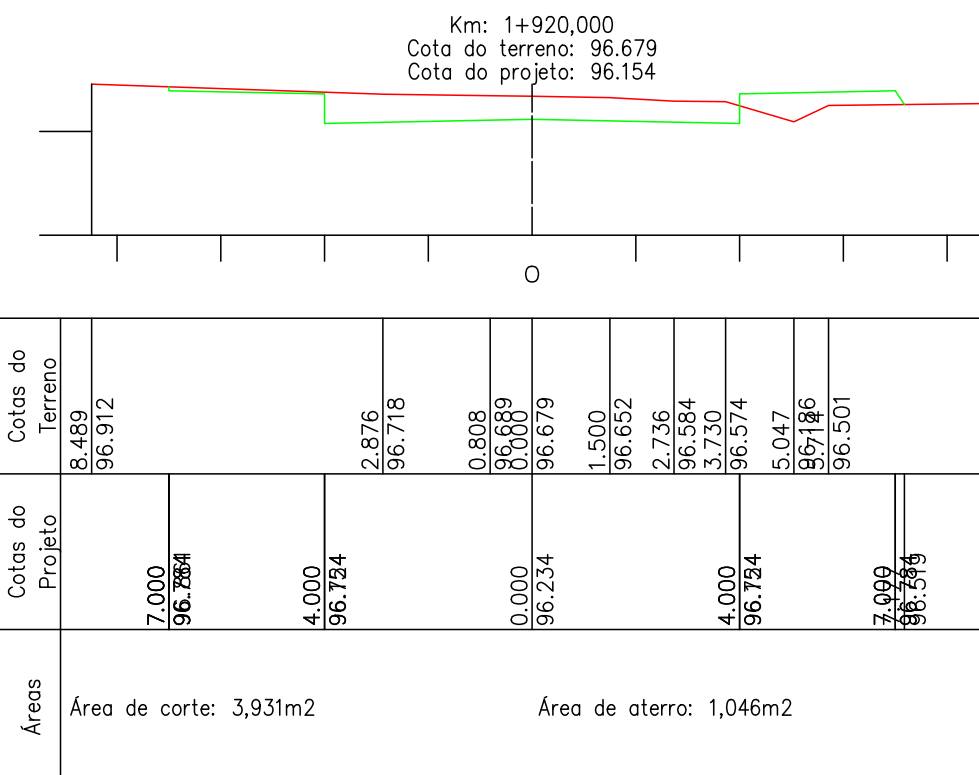
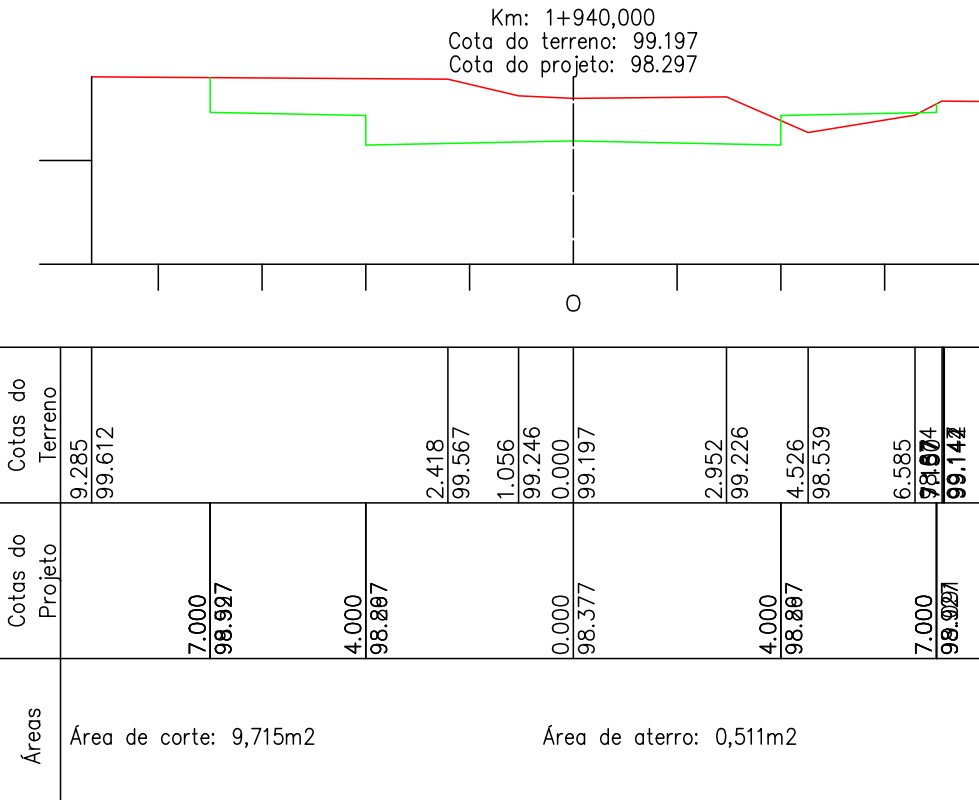
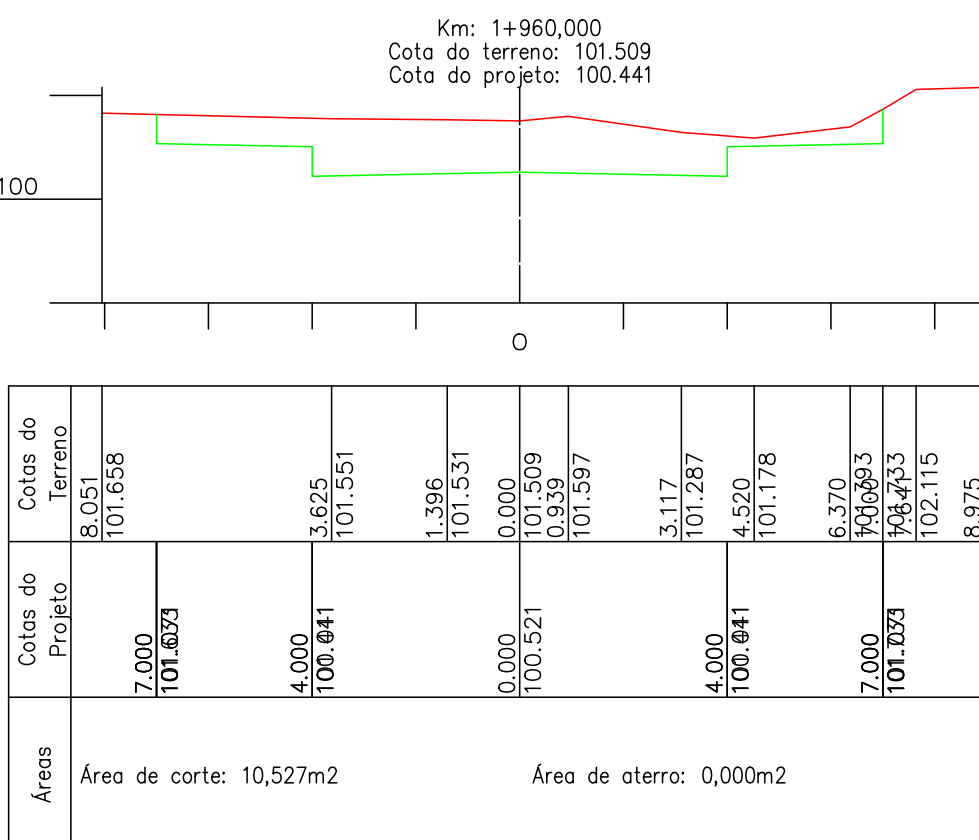
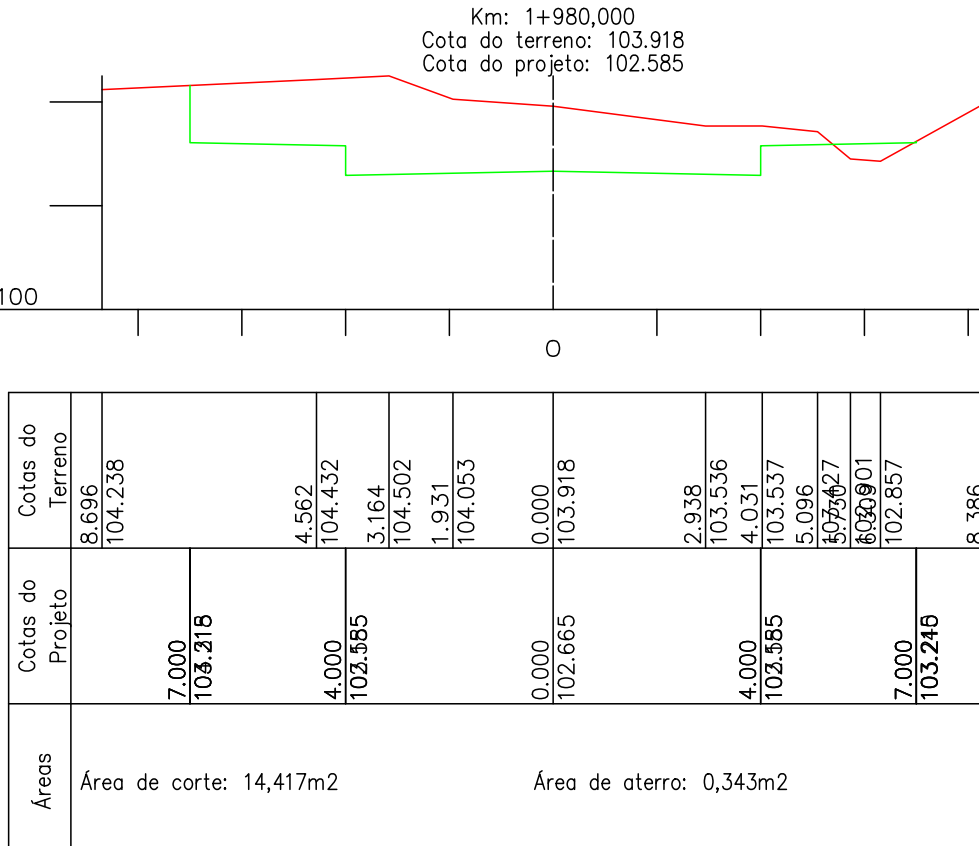


## SECÇÕES TRANSVERSAIS - 06



LEGENDA	
	TERRENO NATURAL
	EIXO PROJETADO

OBSERVAÇÕES:

- ESTAQUEAMENTO DE 20 EM 20m;
  - CASO NECESSÁRIO, AJUSTAR TRAÇADO, PERFIL E SEÇÕES CONFORME
- CONDICIONANTES LOCAIS, SEM PREJUÍZO AO PROJETO;
- DURANTE A OBRA PERMITIR ACESSO ÀS PROPRIEDADES;
  - CONFERIR SERVIÇOS NO LOCAL E PROJETO.



# PROJETO GEOMÉTRICO SEÇÕES TRANSVERSAIS

Estaca 0 a 2+152

PRANCHA:  
**ST-6**

MUNICÍPIO DE SAPUCAIA DO SUL

OBRA: Projeto de pavimentação,  
drenagem, acessibilidade e sinalização

LOCAL: RUA DAS HORTÊNCIAS

RESPONSÁVEL TÉCNICO

ÁREA TOTAL:

ESCALA: S/Escala

Eng<sup>a</sup>. Civil Maria Eugenia Card  
CREA/RS 107.194

19.028,73m